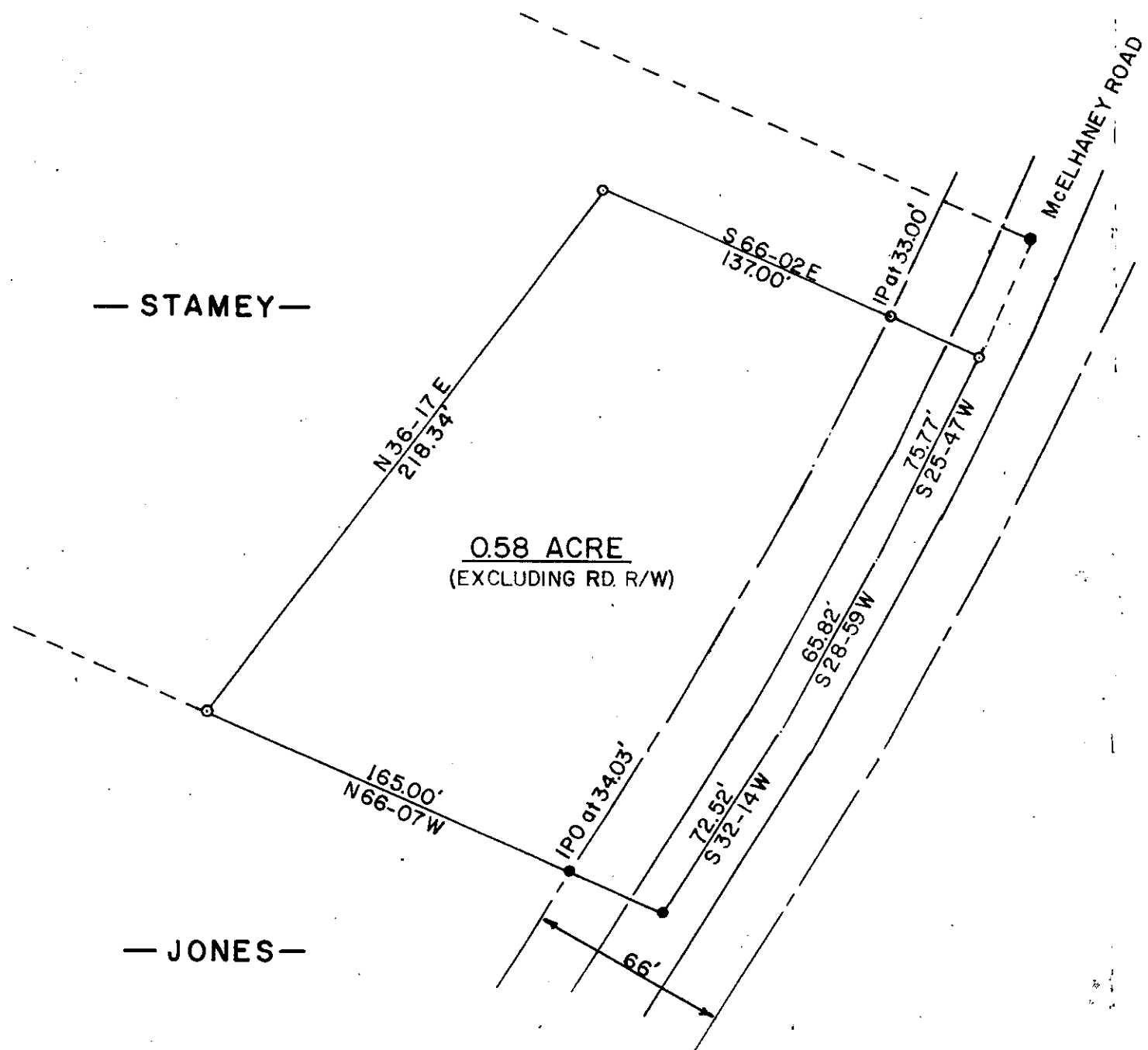


PRINT MACHINE INC. 5.00CT  
GOTO --- 1 N026.80 104



— STAMEY —

— JONES —

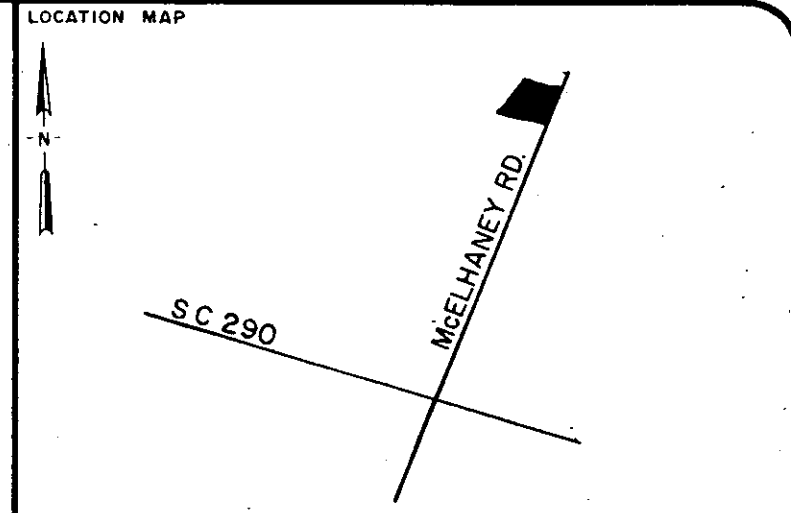
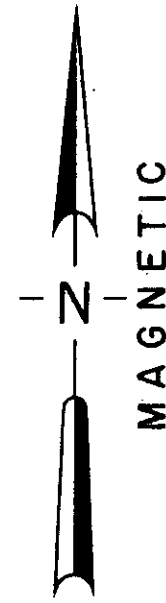
16266

✓ 8-F-76

FILED  
GREENVILLE CO. S.C.  
NOV 26 8 47 AM '80  
DONNIE S. TANKERSLEY R.M.C.

REFERENCE: PLAT ENTITLED "PROPERTY OF KENNETH S. & NELLIE B. STAMEY" BY FREELAND & ASSOCIATES. DATED 9-5-1979

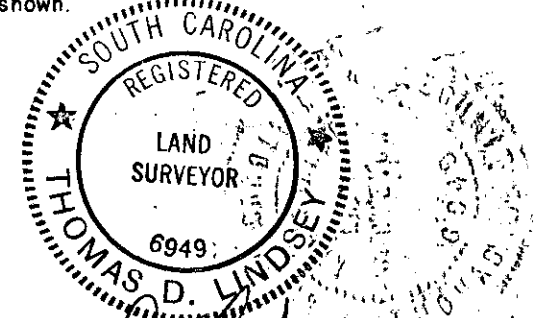
BLOCK BOOK 632.1-1-30.1



LEGEND

○	I.P. SET	◇	STONE
●	I.P. FOUND	●	R.R. SPIKE

I hereby certify that the ratio of precision of the field survey is 1/ as shown hereon and the area was determined by the coordinate method of area calculation.  
 I hereby certify that the measurements as shown on this plat are correct and that there are no encroachments or projections other than shown.



*Thomas D. Lindsey*  
SIGNATURE DATE 11-19-80

PROPERTY OF  
KENNETH S. & NELLIE B. STAMEY

SURVEYED FOR  
KENNETH S. & NELLIE B. STAMEY  
GREENVILLE COUNTY SOUTH CAROLINA

DRAWN	CHECK	DATE	JOB NO.
TDL	TDL	NOV. 19, 80	1304

**LINDSEY & ASSOCIATES**  
HWY. 253 RT. 1, TAYLORS S.C. 29687  
LAND & HYDROGRAPHIC SURVEYORS

MICROFILMED